



**Steaming through the Berkshires and the Hudson Valley  
July 6-11, 2014**



Dear Friends,

Welcome to the 2014 Steam Car Tour in Lakeville, CT! We are so happy that you are joining us this year and we are looking forward to showing you around our home towns!

We enjoyed organizing this tour. As we were planning, we looked at all the old tour books to get ideas and see how others have done things in the past. It brought back so many memories of the tours we have attended and reminded us of the good times we had with Morris & Emma and with all of you. Morris loved these tours. He would often say, "we're all here because we're not all there". I am not sure where he heard the expression but sometimes, when our car is broken down on the side of the road, I have wondered, why am I here?!?!? The answer is simple. It isn't the cars, it isn't the destinations, it's not the food. It's about the friends who travel from near and far and reunite like a family! We share a week together and catch up and then return to our homes and our real lives. These are the good times and I am grateful to spend them with you!

We hope that you don't have any troubles or problems this week but if you do, **PLEASE**, call us! We have lived here for most of our lives and we know where to turn for help. If you are anything like us, it isn't easy for you to ask for help but cast those feelings aside and CALL US, text us, email us!

Chris cell: (860) 248-1102

Sarah cell: (860) 671-0449

Chris and Sarah Home: (860) 364-5881



### **Breakfast**

An Enhanced Continental Breakfast is included with your room rate. Breakfast will be served daily from 6:30 to 9:30 AM

### **Water**

We will try to have several water hoses available at the Interlaken.

### **Parking Lot**

Let's do our best to keep the parking lot clean and orderly. We will provide speed dry and pans if you need them.

### **Riders**

There are a number of guests traveling without cars. If you have empty seats and you want company, please let us know!

### **Cell Service**

Cell Service in our area is better than in 2005 but it's still not great. It seems to be better in NYS.

## **Schedule of Events**

Sunday, July 6, 2014

- Registration from 11 - 3:30 PM
- Warm Up Run
- Fire-Up Banquet at the Interlaken Inn. Cash Bar at 6:00 and dinner at 7:00

Monday, July 7, 2014

- Olana, in Hudson, NY
- Old Rhinebeck Aerodrome in Red Hook, NY
- Lunch is on your own
- Dinner is on your own

Tuesday, July 8, 2014

- Topland Farm, Roxbury, CT
- Lunch will be delivered
- Dinner is on your own tonight

Wednesday, July 9, 2014

- Harney Tea
- Copake Iron Works
- Hill Rock Distillery
- Lunch: BBQ at Copake Iron Works
- Dinner: Church Supper in Sharon, CT

Thursday, July 10, 2014

- Hyde Park, NY - FDR Home and mansions
- Lunch is on your own
- Dinner is on your own

Friday, July 11, 2014

- Visit to Sam & Ellen Posey Home & Studio
- Millbrook Winery Tour and Tasting
- Wing's Castle Tour
- Coon Brother's Farm
- Lunch - picnic lunch at winery that you get on your own
- Dinner - Blow Down Banquet at the Interlaken Inn. Cash Bar at 6:00 and dinner at 7:00

Saturday, July 12, 2014

- Safe Travels home! See you next year!

Other events that we hope to sneak in but were not confirmed at press time:

- Stanley Museum Meeting
- FAHP presentation

Movie: *Visions of Iron* to give you background information before Wednesday go to Copake Iron Works

- Tour of the Hotchkiss School alternative energy heating system

## **RESTAURANTS**

### **Salisbury/Lakeville**

Mizza's Pizza Restaurant  
6 Ethan Allen Street  
Lakeville, CT 06039  
(860) 435-6266  
www.mizzas.com

Black Rabbit Bar & Grille  
3 Ethan Allen Street  
Lakeville, CT 06039  
(860) 596-4227  
www.blackrabbitbarandgrille.com

The Woodland  
192 Sharon Road  
Lakeville, CT 06031  
(860) 435-0578  
www.thewoodlandrestaurant.com

The Boat House  
349 Main Street  
Lakeville, CT 06039  
(860) 435-2111  
www.theboathouseatlakeville.com

Pastorale Bistro & Bar  
223 Main Street  
Lakeville, CT 06039  
(860) 435-1011  
www.pastoralebistro.com

Deano's Pizza  
24 Millerton Road  
Lakeville, CT 06039  
(860) 435-2299  
www.deanos-pizza.com

### **Sharon**

When Pigs Fly Southern BBQ  
29 W. Main  
Sharon, CT 06069  
(860) 492-2000  
www.hudsonvalleybbq.com

Stacked Kitchen  
10 Gay Street  
Sharon, CT 06069  
(860) 397-5001  
Open for breakfast/lunch Tues-Sunday  
Dinner: Wed, Thur, Fri, Sat

### **Millerton**

Number 9 Restaurant  
53 Main Street  
Millerton, NY 12546  
(518) 789-1299  
www.number9millerton.com

Manna Dew Café  
54 Main Street  
Millerton, NY 12546  
(518) 789-3570  
www.mannadew.com

Taro's NY Style Pizzeria  
18 Main Street  
Millerton, NY 12546  
(518) 789-6630  
*Does not take credit cards*

Four Brother's Pizza Inn  
5952 N Elm Ave. (Route 22N)  
Millerton, NY 12546  
(518) 789-9434  
www.fourbrotherspizza.com

Oakhurst Diner  
19 Main Street  
Millerton, NY 12546

Golden Wok  
Route 44 East  
Millerton, NY 12546  
(518) 789-9236

## **OTHER SERVICES**

### **Auto Parts**

Brick Block Auto Parts  
12 Main Street  
Millerton, NY 12546  
(518) 789-3696  
Tell them Chris Coon sent you!

Napa  
6024 Route 22  
Millerton, NY 12546  
(518) 789-4474

### **Hardware**

Ed Herrington, Inc.  
11 Farnum Road  
Lakeville, CT 06039  
(860) 435-2561  
[www.edherrington.com](http://www.edherrington.com)

### **Welding/Fabricating**

DB Enterprises  
Don Breslauer  
70 Wheatogue Rd.  
Salisbury, CT 06068  
(860) 309-1366

### **Flatbed Service**

Sharon Auto Body  
(860) 364-0128

### **Medical**

Sharon Hospital  
50 Hospital Hill Rd  
Sharon, CT 06069  
(860) 364-4000  
[www.sharonhospital.com](http://www.sharonhospital.com)

### **Fire**

911

### **Police**

911

## Tour Participants

<b>Party Name</b>	<b>Passengers</b>	<b>Model Car</b>	<b>No.</b>
<b>Herman Bayerdorffer</b> 15350 Skyking Drive Port St. Lucie, FL 34987 Cell: (772) 486-1800 Home: (772) 595-3678 email: hermanb@numberall.com	Cynthia Bayerdorffer Alexander Bayerdorffer Kathleen Bayerdorffer Dieter Bayerdorffer	1909 Stanley Model Z Mountain Wagon	7
<b>Steve Bryce</b> PO Box 81 Yorklyn, DE 19736 Cell: (302) 690-0807 Home: (302) 234-0789 email: stevebryce@verizon.net	Ann Bryce	1913 Stanley Model 76	3
<b>Brent Campbell</b> 32 Pleasant Street Northboro, MA 01532 Cell: (321) 412-6703 Home: (508) 393-2749 email: brentsteams@live.com	Martha Campbell	1912 Stanley Special	11
<b>Mark Cantor</b> 62 Meadowbrook Ct Patterson, NY 12563 Cell: (845) 494-9141 Home: (845) 878-4729	Lisa Cantor	1909 Stanley Model R	18
<b>Bill Cooke</b> 2092 Cleveland Corners Rd Hyde Park, VT 05655 Cell: (802) 760-8675 Home: (802) 888-1957 email: bacooke53@gmail.com	Sarah Cooke	1912 Stanley Model 74	15
<b>Christopher (Chris) Coon</b> 21 Jackson Hill Rd PO Box 42 Sharon, CT 06069 Cell: (860) 248-1102 Home: (860) 364-5881 email: steam1912@yahoo.com	Sarah Coon Ashley Coon Anna Coon  Sarah cell: (860) 671-0449	1912 Stanley Model 63	12



## Tour Participants

<b>Party Name</b>	<b>Passengers</b>	<b>Model Car</b>	<b>No.</b>
<b>Ralph Dykstra</b> 656 Horse Pond Rd Madison, CT 06443 Cell: (203) 376-6796 Home: (203) 245-7798 email: rdykstra279@comcast.net	Connie Dykstra Cameron Testa (10)	1917 Stanley Model 728	17
<b>Marvin Feldman</b> 123 Bayside Drive Clearwater Beach, FL 33767 Cell: (727) 744-3120 email: lindafeldman@tampabay.rr.com	Linda Feldman Eitan Goldstein Beth Bernholtz Jeff Bernholtz	1910 Stanley Model 70	6
<b>Dick Friedeman</b> 2616 Broadway Great Bend, KS 67530 Cell: (620) 786-5331 Home: (620) 792-3797 email: rfriedem@wcrf.com	John Vsetecka	1922 Stanley Model735A	18
<b>John Hopkins</b> 7518 Red Cravat Court Columbia, MD 21046-2450 Cell: (410) 381-1673 email: ejlrhop@verizon.net	Ellen Hopkins Robert Hopkins	1916 Stanley Model 725	20
<b>Bo Kirkpatrick</b> 153 Imperial Ave Bennington, VT 05201 Cell: (802) 681-8651 Home: (802) 447-3040 email: bo.kirkpatrick@myfairpoint.net	Jamie Ryan	1909 Stanley F2 Runabout	19
<b>John Linderman</b> 28 Braeburn Glastonbury, CT 06033 Cell: (860) 878-7208 Home: (860)647-8303 email: jlinderman2@cox.net	Jean Linderman	1910 Stanley Model 70	9

## Tour Participants

<b>Party Name</b>	<b>Passengers</b>	<b>Model Car</b>	<b>No.</b>
<b>Thomas C. Marshall, Jr.</b> 726 Loveville Rd, Apt 904 Hockessin, DE 19707-1513 Home: (302) 239-6379 email: tcmarshalljr@comcast.net	Ruth P. Marshall William O. (Bill) Schoebel	1910 Stanley Model 71	1
<b>David K. Nergaard</b> 367 King Street Littleton, MA 01460 Home: (978) 486-9695 email: nergaard@verizon.net		1922 Stanley Model 735M	2
<b>Emma Paley</b> 136 Millerton Road Sharon, CT 06069 Home: (860) 364-5213 email: emma.c.paley@gmail.com	Elizabeth Tong Susan Kent Roberta Scott Charlie Paley Marge Demarrais	1916 Stanley Model 725	16
<b>Howard Randall</b> 2 Prospect Road Plympton, MA Cell: (617) 688-7321 Home: (781) 585-4702		1909 Stanley Model R	18
<b>Michael Roach</b> 17258 W. Casey Rd Libertyville, IL 60048 Cell: (708) 670-0843 Home: (847) 247-1942 email: roach2@oldoak.net	Nancy Roach	1914 Stanley Model 607	8
<b>Andy Robeson</b> 603 Kelsey Lane Blacksburg, VA 24060-3213 Cell: (540) 320-3450 Home: (540) 552-3606 email: jeandy@verizon.net	Jean Robison Daryl Kendall	1910 Stanley Toy Tonneau	10
<b>Mark Smith</b> 25 Phillips Rd Weld, ME 04285 Cell: (207) 779-4688 Home: (207) 585-2587 email: debsmith@tdstelme.net	Debbite Smith Christopher Smith Jenny Hiltz	1914 Stanley Model 607	4

## Tour Participants

<b>Party Name</b>	<b>Passengers</b>	<b>Model Car</b>	<b>No.</b>
<b>Dick Wells</b> 738 Lowell Rd Groton, MA 01450 Home: (978) 448-5157 email: vwells15@charter.net	Judy Wells	1910 White Model 00	5
<b>Kelly R. Williams</b> 922 Garfield Rd Mount Joy, PA 17552 Cell: (202) 615-0616 Home: (717) 653-9197 email: williams@stanleyregister.net	Stephanie J. Stauffer	1911 Stanley Blickenstaff Special	14
<b>Terry Amsley</b> 74 Derbyshire Drive Carlisle, PA 17015 Cell: (717) 448-2260 email: tamsley@pa.net	Sue Amsley		
<b>Kim Amsley-Camp</b> 1555 Wilson Ave Chambersburg, PA 17201 Cell: (703) 919-6837 Home: (717) 264-2361 email: kim.camp@comcast.net	Larry Camp Oliver Camp		
<b>Calley Gurley</b> 9 Eustis Farm Road Falmouth, ME 04105 Cell: (207) 332-1728 Home: (207) 749-3842 email: cgurley@one.edu	John Gurley Stuart Brown		
<b>Lorne Richards</b> 16 Merry Hill Road Poughkeepsie, NY 12603 Ruth Anne Cell: (845) 891-5393 Lorne cell: (845) 489-3702 Home: (845) 462-4423 email: radr12603@juno.com	Ruth Anne Richards Perry Eshelman MaryLu Eshelman Eleanor Weidenhammer		



## **Sunday - Warm up Run**

This short loop will familiarize you with the locations of a few local restaurants, auto parts store, hardware store, etc.



Please use extra caution today as it is Sunday afternoon of a holiday weekend which creates considerable traffic (by our standards), especially on Route 22 in Millerton.

See you all tonight at the Fire Up Banquet. Cash bar is at 6:00 and dinner is at 7:00.

👉 This symbol indicates that you will have to pay close attention and watch for these turns.

🚰 This symbol indicates that water and/or fuel is available at this mile marker.

## SUNDAY - WARM UP RUN - 11 MILES

Total Miles	Miles since last direction	Directions
0	0	Turn LEFT out of the Interlaken onto Interlaken Road, Route 112
0.7	0.7	Go Straight at the four way stop with blinking light
1.3	0.6	Turn LEFT at Stop sign onto Route 44W
3	1.7	 Gas stations on the right and CVS Pharmacy on the left
3.3	0.3	Downtown Millerton - lots of restaurants and some shopping. There is also a movie theatre.
NOTE	NOTE	<i>Take a moment to look around. Brick Block Auto Parts is just ahead on Route 44 (Main Street Millerton), Napa Auto Parts is north on 22 about 1/2 mile (you can't see it from here). We are avoiding Route 22 today because of the holiday traffic.</i>
3.4	0.1	 Turn RIGHT on North Center street just after the Oakhurst diner and follow it to it's end
4.1	0.7	At Stop sign, Take a sharp RIGHT onto Beilke Road
5	0.9	Slight downhill with STOP at bottom. At Stop sign, go Straight across Rudd Pond Road to State Line Road.
5.6	0.6	Bear RIGHT at yield sign continuing on State Line Road
6	0.4	At Stop sign, turn LEFT onto Route 44 East
6.8	0.8	At the intersection of Route 112, Continue on Route 44 East toward Salisbury

## SUNDAY - WARM UP RUN - 11 MILES

Total Miles	Miles since last direction	Directions
8.6	1.8	☞ Turn RIGHT on Holley Street. If you miss it, turn RIGHT on Route 41 South
8.7	0.1	Continue through 5 Way Intersection. The train depot will be on your left and Mizza's Pizza, On the Run and the Black Rabbit restaurants will be on your right.
NOTE	NOTE	📍 Mobil Patco is on your left when you're at the stop sign in the next direction. They have gas, diesel & kerosene. This is the closest gas station with Kerosene. Ed Herrington's hardware store is straight ahead on Farnum Road.
8.75	0.2	At STOP sign turn RIGHT on Route 41 South
8.9	0.15	At the top of the hill, stay to the RIGHT on Route 41 South
9.1	0.2	Entrance on left to the Wake Robin Inn. Some of our participants are staying here. Continue straight.
9.5	0.4	Woodland Restaurant on the LEFT.
10.3	0.8	Turn RIGHT at the 4-way Stop sign. (this intersection is called Hotchkiss corners by the locals)
10.9	0.6	Turn LEFT into the Interlaken Inn

# Monday

Olana State Historic Site  
5720 Route 9G  
Hudson, NY 12534

Old Rhinebeck Aerodrome  
9 Norton Rd  
Red Hook, NY 12571

Today's tour takes us over many beautiful back country roads to Olana State Historic Site. Visitors touring the majestic home of Frederic Church will be led on a trip through time, seeing a remarkably preserved home, complete with much of the original furniture. World-class paintings from Church's personal collection grace the walls of this beautiful mansion. Admission to the Olana grounds is free. Admission for the house tour is \$9 for adults, \$8 for students and seniors. Children under 12 are free.

Our second stop is at the Old Rhinebeck Aerodrome in Red Hook New York. Old Rhinebeck Aerodrome presents antique aeroplanes in their natural setting and recaptures the thrill and excitement of old-time flying from the period of 1900-1939. Admission to the Aerodrome museum is \$8 to \$10.

Lunch is on your own today. Much of Monday's tour is in very rural areas with very few restaurants. We don't want anyone to go hungry so make sure you stop while you're still in civilization. You might also want to carry a snack and a drink in your cooler bag.

👉 This symbol indicates a turn that is not at a stop sign. You will have to pay close attention and watch for these turns.

🚰 This symbol indicates that water or fuel is available at this mile marker.





# MONDAY - 85 MILES

Total Miles	Miles since last direction	Directions
0	0	Turn LEFT out of the Interlaken Inn parking lot onto Interlaken Road, Route 112
0.7	0.7	At the 4-way stop with blinking light, go STRAIGHT
1.3	0.6	Turn LEFT at stop sign onto Route 44 west toward Millerton
3.1	1.8	At the traffic light, go STRAIGHT continuing on Route 44 West
3.5	0.4	Turn LEFT at traffic light onto Route 44 west / Route 22 South
5	1.5	👉 Turn RIGHT onto Route 199 West just after Harney Tea
9.4	4.4	👉 Turn RIGHT on Prospect Hill Ext. (barn with red metal roof will be on your left after the turn)
		🚰 Early <b>water</b> stop coming up at next direction. You may want to top off here. The next official water stop is at mile 18.4
10.2	0.8	Bear RIGHT at yield sign leaving Prospect Hill Ext and going onto Prospect Hill Rd. There will be a <b>water</b> hose at the large barn on this intersection.
11.1	0.9	Steep downhill with sharp left hand curve.
12.1	1	Stay to the RIGHT at triangle/stop sign. Turn onto Chase Road (no sign). Large white house in front of you as you stop.
12.3	0.2	At STOP sign, turn LEFT on Route 82. Be prepared, the next turn comes quickly.
12.5	0.2	👉 Turn RIGHT on Dam Road




## MONDAY - 85 MILES

Total Miles	Miles since last direction	Directions
13.3	0.8	Turn LEFT at stop sign onto Hoffman Road
14.1	0.8	At STOP sign, turn RIGHT onto Silvernails Road. <i>Steep downhill to stop. Use Caution.</i>
15	0.9	Road gains yellow stripe
16.2	1.2	Moderate uphill after Silvernails Farm
17	0.8	Triangle intersection. Stay to the RIGHT. Bear RIGHT through yield sign onto Route 11 toward Ancram (no sign)
17.5	0.5	Continue Straight on Route 11 - do <u>not</u> turn on Route 7. Road was under construction when we were making the tour. May be gravel.
18.4		🚰 Town of Galitin Garage on right - <b>Water</b> Stop! They will leave a hose out for us.
20.6	3.1	👉 Turn LEFT on East Pond Lily Road (short but mostly uphill)
21.4	0.8	At stop sign, turn LEFT on Route 8
22.9	1.5	Pass under Taconic State Parkway. Continue straight on Route 8.
27	4.1	🚰 <b>Water</b> Stop - Brook N' Wood Camp Ground on left. If you need water, drive into the camp ground. They will have water near the office.
27.3	0.3	At 4-way stop sign, go STRAIGHT toward Blue Stores, still on Route 8
28.9	1.6	Gasoline, Diesel, Kerosene and rest room available at Citgo on right.



## MONDAY - 85 MILES

Total Miles	Miles since last direction	Directions
28.9	0	At Stop sign, go STRAIGHT across Route 9 onto Route 31
32.3	3.4	Continue STRAIGHT at all way STOP sign. Continue on Route 31. You are in NYS apple country!
33.5	1.2	 Turn LEFT on Woodchuck Road. Gravel for short distance.
34.8	1.3	At STOP sign, turn right onto White Birch Rd. Fix Farm on right. White Birch becomes Howe Road when we cross the town line.
35.6	0.8	At T Stop, turn LEFT onto Route 14 (no sign)
36.4	0.8	Turn RIGHT onto Route 9G North. <i>PLEASE BE CAREFUL! Dangerous intersection! Fast moving traffic. The entrance to Olana is only .3 miles ahead.</i>
36.7	0.3	 Turn Right into OLANA. Entrance road is a one mile uphill.
37.8	1.1	Olana Historic Home parking lot. If you have trouble with stairs, please park in the handicap parking area. If you do not, please park up above and save the spots for those who need them.
		Olana is normally closed on Mondays but they are open for our group. Olana does not have water available for our cars. Enjoy your visit!
37.8	0	Leave Olana Historic Home parking lot on the scenic road.
38.8	1	Turn LEFT out of Olana on 9G South. Please be cautious on Route 9G, at times there is fast moving traffic.
44.4	5.6	<u>Recommended Lunch Stop:</u> Turn LEFT onto Palatine Park Road into Valley Harvest Ice Cream and Grill. They have a variety of food including sandwiches, wraps, salads and ice cream! They also have <b>WATER</b> for our cars. When leaving, return to 9G South. One final note, we have not tried their food but they were very nice on the phone.

## MONDAY - 85 MILES

Total Miles	Miles since last direction	Directions
44.8	6	At traffic light, continue straight on 9G South. At this intersection, there is a Stewarts, Sunoco and Mobil Station. Mobil has <b>diesel and kerosene</b> . Stewarts has hotdogs, chili, sandwiches and ice cream.
45	0.2	 Just after the Mobil Station, turn RIGHT on Route 35
48.5	3.5	At T Stop, turn RIGHT toward Tivoli. Stay on Route 35. Entering Clermont Historic Site.
50.5	2	At T Stop, turn LEFT on Broadway
50.8	0.3	Continue STRAIGHT through 4-way stop sign. Lunch options in Tivoli.
51.3	0.5	At stop sign with blinking light, turn RIGHT on 9G South
52.5	1.2	 Turn LEFT on Route 79 - Budd's Corners Road. There are signs for Griegs Farm and GiGi Market just before this turn.
56.2	3.7	At T Stop, Turn LEFT on Route 199 East. There are several restaurants in downtown Red Hook but it can be congested and parking may not be easy.
56.4	0.2	Continue STRAIGHT through traffic light continuing on Route 199
57.1	0.7	 Turn RIGHT on Orlich Road across from Laundromat following the signs for Old Rhinebeck Aerodrome.
57.2	0.1	Turn RIGHT on Norton Road
59	1.8	You have arrived. Turn right into parking lot. The museum is up the hill. Water is available for our cars.
59	0	When leaving from the museum parking lot, turn RIGHT onto Norton Road

# MONDAY - 85 MILES

Total Miles	Miles since last direction	Directions
59.1	0.1	At stop sign, turn LEFT onto Stone Church Rd.
59.5	0.4	Stay to the RIGHT continuing on Stone Church Road. Road loses yellow stripe.
59.7	0.2	Continue STRAIGHT - Road changes to Orioles Mills Rd
60.2	0.5	Road turns to gravel
60.5	0.3	Road turns back to black top
61.1	2	At T Stop, Turn Left on Old Rock City Road (no sign)
61.4	0.3	At Stop sign, Turn LEFT on Route 308 (no sign) <i>Landmark: large green barn on right after you make the turn.</i>
61.9	0.5	Continue STRAIGHT at traffic light onto 199 East
65.5	3.6	Pass under Taconic State Parkway. Continue on Route 199
69.2	3.7	 Turn RIGHT off of 199 onto Stissing Mtn. & Sherwood, then bear LEFT onto Stissing Mtn. Rd. Don't go toward Dead End Rd.
70.9	1.7	CAUTION: Downhill to stop sign at end of Stissing Mtn. Rd. Turn RIGHT at Stop sign onto 199. Stop sign comes very soon after Scenic Views sign.
70.9		 <b>Water</b> Stop at <i>Wheels of Time</i> on your right VERY soon after you enter Route 199.
71.9	1	STRAIGHT through traffic light continuing on 199. Watch for speed traps in Pine Plains!

## MONDAY - 85 MILES

Total Miles	Miles since last direction	Directions
80.2	8.3	Route 199 ends. Bear LEFT at triangle. Turn LEFT at stop sign onto Route 22N
81.8	1.6	Turn RIGHT at traffic light on Route 44 East
82.2	0.4	STRAIGHT through traffic light continuing on 44
84	1.8	Turn RIGHT on Interlaken Road, Route 112
84.6	0.6	STRAIGHT through four way stop with blinking light
85.3	0.7	Turn RIGHT into the Interlaken. Dinner is on your own tonight!

## TUESDAY

Toplands Farm  
102 Painter Ridge Rd  
Roxbury, CT 06783

Today we will be touring to Roxbury, Connecticut to visit Topland's Farm. This farm is owned by dear friends of our family, Dudley and Noni Diebold. DD (Dudley Diebold) Living History Farm is the largest collection of restored antique tractors and farm equipment in the Northeast, housing over 200 tractors, gas engines, antique trucks, and country life artifacts. DD Living History Farm is dedicated to the preservation of early farming techniques and lifestyles through display, demonstration, and education. Admission is free!






Enjoy the scenic ride. Please be aware that there are many hills on this route.

Lunch will be delivered to Topland's Farm today.

👉 This symbol indicates a turn that is not at a stop sign. You will have to pay close attention and watch for these turns.



🚰 This symbol indicates that water or fuel is available at this mile marker.

# TUESDAY - 76 Miles

Total Miles	Miles since last direction	Directions
0	0	Turn RIGHT out of the Interlaken parking lot onto Interlaken Road, Route 112
0.6	0.6	Turn RIGHT at 4-way Stop onto Route 41 South toward Sharon
4.5	3.9	Continue STRAIGHT through traffic light. (the only traffic light in Sharon, rarely red.)
5	0.5	 Gas, Diesel and kerosene at Xtra Mart in Sharon. Short hose on kerosene pump.
5.6	0.6	STRAIGHT through 4-way Stop
5.8	0.2	STRAIGHT through 4-way Stop at clock tower, Route 41 South toward Amenia Union, NY
10.1	4.3	At stop sign, turn LEFT on Dutchess County Route 2 towards Kent
12.6	2.5	 Turn LEFT on Dutchess County Route 3 toward Kent (Kent Road). Church on right.
13.4	0.8	 Turn LEFT onto Dutchess County Route 3 (Bog Hollow Road) towards Kent. When entering CT, road becomes Route 341
18.7	5.3	 Turn RIGHT on Schaghticoke Rd (just before the Welcome to Kent sign. If you cross the river, you've gone too far) Easy to miss. If you need water, you should be able to go into Kent and find it.
20.6	1.9	Road turns to gravel
21.1	0.5	 Potentially good siphoning over the next mile
22.8	1.7	Turn LEFT at Stop Sign (no road sign) Scenic area and covered bridge coming up.



# TUESDAY - 76 Miles

Total Miles	Miles since last direction	Directions
23.2	0.4	Turn RIGHT at traffic light onto Route 7 SOUTH
23.3	0.1	 Gas, Diesel and water at Beatty Automotive on left immediately after turn.
NOTE	NOTE	If you want to avoid dirt roads, stay on Route 7 South. The tour returns to Route 7 south at mile 30.4. Boardman Road will be on your left. River Road is very quiet and scenic but it is narrow and it is a dirt road.
25.7	2.4	 Just past Gaylordsville Fire Dept., turn LEFT on Riverview road. Easy to miss. Gaylordsville Country Store and Burgeritaville bar and grill on left, sharp curve
26.1	0.4	Continue STRAIGHT on Riverview Rd. Changes to River Rd.
28.7	2.6	Bear RIGHT at the fork in the road. Do not cross RR tracks. Continue along river's edge
29.4	0.7	Road turns to black top
30.3	0.9	At Stop sign, turn RIGHT on Boardman Road (no sign). Cross RR tracks and river
30.4	0.1	Turn LEFT on Route 7 South
32.4	2	Entering New Milford. Shopping center on right. Prepare to make LEFT turn.
32.6	0.2	Turn LEFT at traffic light onto Route 67 East / Route 202 East. Go over bridge. Stay in the right lane. <i>We will follow Route 67 East through New Milford to Roxbury. Tour directions take you through each light but stay on Route 67 E.</i>
32.9	0.3	Proceed STRAIGHT through light - <b>long uphill ahead</b>

# TUESDAY - 76 Miles

Total Miles	Miles since last direction	Directions
33	0.1	Go STRAIGHT through the traffic light, slight bearing right lane Route 67
33.1	0.1	Go STRAIGHT through the traffic light, Route 67
33.2	0.1	Go STRAIGHT through the traffic light on Route 67 East toward Roxbury. (Long uphill 7/10 mile) Water Witch Hose Co. #2 on right
35.9	2.7	Mobil Station on LEFT with porta potty. Continue straight on Route 67 toward Roxbury
39.4	3.5	Ⓜ Possible siphoning spot on left along Fenn Brook
40.2	0.8	Junction Route 199 on left, Continue straight on Route 67
40.8	0.6	Ⓜ Roxbury Market Gasoline on left - Gas and diesel
41.1	0.3	Bear LEFT on Route 67 to stop sign
41.2	0.1	Continue STRAIGHT on Route 317 South toward Woodbury leaving Route 67
41.6	0.4	Turn LEFT on Painter Hill Rd (across from Maple Bank Farm Stand)
42.5	0.9	Turn RIGHT into Toplands Farm! Water is available at this stop.
		Enjoy your visit. Lunch will be delivered to Toplands Farm.
42.5	0	When leaving Toplands Farm, Turn RIGHT onto Painter Hill Road

# TUESDAY - 76 Miles

Total Miles	Miles since last direction	Directions
44	1.5	Turn LEFT at Stop sign onto Painter Ridge Road
46.5	2.5	Continue STRAIGHT at stop sign staying on Painter Ridge Road <b>CAUTION: Steep downhill with STOP sign at bottom.</b>
46.9	0.4	Turn Left on Route 47, Woodbury Road (no sign) toward Washington Depot.
47.9	1	Continue STRAIGHT onto Route 109 West as you pass Washington Supply on your right.
48.2	0.3	Continue STRAIGHT leaving Route 109 and entering Baldwin Hill Rd (no sign) Do not turn left onto Route 109
51.1	2.9	Bear LEFT - downhill and curvy - use caution. Traffic light at bottom and entering busy road.
51.2	0.1	Cross over Route 202 onto Little Rd into New Preston
51.3	0.1	Bear RIGHT onto Route 45 N. <b>Caution: Tricky stop sign with limited sight.</b>
51.7	0.4	Go STRAIGHT through stop sign onto East Shore Rd (Route 45) toward Warren. Lake will be on your left.
54.9	3.2	At Stop sign, turn LEFT on Route 45 North/341 West toward Warren
56.5	1.6	Bear RIGHT and YIELD on Route 45 North toward Cornwall Bridge (if you get to the traffic light you passed it, turn right and you're back on the route)
59.1	2.6	CAUTION: 1 mile downhill with 8% grade.
61.7	2.6	Road will fork near the bottom of the hill, bear RIGHT. Go RIGHT at the Stop sign on Route 7 North.

# TUESDAY - 76 Miles

Total Miles	Miles since last direction	Directions
62.3	0.6	📍 Cornwall Country Market on right. Water stop and snack stop
62.4	0.1	Bear LEFT continuing on Route 7 North at the Junction with Route 4
62.5	0.1	Bear LEFT at stop sign continuing on Route 7 North. Cross the Housatonic River
62.7	0.2	📍 Gas, Diesel and Kerosene on Left after crossing bridge
62.7	0	👉 Bear Right on Route 7 North just after gas station. <i>Watch the traffic!! This can be a tricky intersection!</i>
67.4	4.7	Turn Right on Route 128 to go across West Cornwall Covered Bridge. Turn around and go back or park and stroll around town. <i>(you can skip this direction if you don't care about going over the covered bridge)</i>
67.7	0.3	After going back over bridge, Bear RIGHT on Route 7 North
71.6	3.9	At the junction of Route 112 West and Route 7 North, Bear LEFT onto Route 112 West
71.7	0.1	At Stop sign, bear LEFT toward Lime Rock
72.4	0.8	Lime Rock Race Track on Left
76.2	3.8	Go STRAIGHT at four way stop sign (intersection of Route 112 and Route 41)
76.8	0.6	Turn LEFT into the Interlaken Inn

**Dinner is on your own tonight!**

## WEDNESDAY

Harney Tea  
5723 Route 22  
Millerton, NY 12546

Copake Iron Works  
253 Route 344  
Copake Falls, NY 12517

Hill Rock Distillery  
408 Pooles Rd  
Ancram, NY 12502

Wednesday's tour is 45 miles but has many interesting attractions and beautiful scenery along the way.


Our first stop is at the Harney Tea factory in Millerton, NY. 30 years ago in Salisbury, Connecticut, proprietor of the historic White Hart Inn, John Harney, developed a passion for fine teas. John was introduced to the world of tea by Stanley Mason, who turned to creating his own craft tea blends after years in the corporate world of tea. Over time, Mason taught John both the art and business of the craft. Starting production out of his basement in 1983, John began his own journey in mastering the craft of tea blending. Serving his distinctive blends with inn guests, he soon found they were coming back for more. Never did John Harney imagine that his small home-run business in Salisbury, Connecticut would turn into a global operation, now headquartered in Millerton, New York filling 90,000 square feet of warehouse space, and employing over 155 people, making it one of the largest employers in the Hudson Valley. The company, which sources, blends, and packages their own product from start to finish, has grown from their original six teas, to more than three hundred. Their story truly captures the essence of American Business Ingenuity.

Our second stop is the Copake Iron Works in Copake Falls, NY. The Friends of Taconic State Park are serving a barbeque lunch at the Iron Works site. Edgar Masters and his partner, Deb, are members of the Friends of Taconic State Park and were instrumental in bringing our group to their park.

Our third and final stop of the day is at the Hill Rock Distillery in Ancram, NY. The distillery is very unique in that they grow the grain used to produce their fine spirits on the premises. Whether you are a fan of bourbon or not, the production process at Hill Rock is unique and interesting.

Dinner tonight is at the Sharon Congregational Church in Sharon. There will be a free concert on the Sharon green beginning at 7:00 PM. It is right across the street from the church. If you would like to drive your car to Sharon, it is about 6 miles from the Interlaken and the concert attendees will be thrilled to see the cars.

# WEDNESDAY

Total Miles	Miles since last direction	Directions
0	0	Turn LEFT out of the Interlaken Inn parking lot onto Interlaken Road, Route 112
0.7	0.7	Proceed STRAIGHT through the four way stop with blinking light
1.3	0.6	Turn LEFT at stop sign onto Route 44 west
3.1	1.8	Proceed STRAIGHT through the traffic light continuing on Route 44 West
3.5	0.4	Turn LEFT at traffic light onto Route 22 South / Route 44 West
5	1.5	 Just before the entrance to route 199, Turn RIGHT into Harney Tea Parking Lot
		Enjoy your visit!
		<i>When leaving Harney Tea, please be careful. Route 22 can have very fast, heavy traffic.</i>
5.2	0	Turn LEFT out of Harney Tea onto Route 22N/44E
6.6	1.4	Turn RIGHT at traffic light onto Route 44 East toward Lakeville.
7	0.4	Turn LEFT at traffic light, heading uphill on N. Maple/Cnty Rte 62 North. Also called Rudd Pond Road.
10	3	Bear RIGHT at triangle leaving Cnty Rte 62/Rudd Pond Road, then go STRAIGHT entering Route 63/Boston Corners Rd.
13.8	3.8	Former residence of Peter Helck on right.
14.1	4.1	Continue STRAIGHT through intersection onto Under Mountain Rd. (following signs for Under Mtn. Golf Course)
16	1.9	Turn Right at stop sign onto Route 22 North

# WEDNESDAY

Total Miles	Miles since last direction	Directions
16.5	0.5	☞ Turn sharp RIGHT onto Cnty Route 3 (also called Weed Mine Rd. but no road sign) This comes up quickly. If you get to the Citgo Station, you've gone too far.
19	2.5	☞ Turn RIGHT on Valley View Road just after cow sign.
19.2	0.2	Road becomes gravel, up hill. Road is narrow in some areas. Be careful.
20.2	1	Stay to LEFT (downhill) on Valley View Road (back to black top)
20.5	0.3	Turn RIGHT at Copake Iron Works Sign. Steam Car parking will be on the right. Water is available and BBQ lunch will be served here. Enjoy your visit!
20.7	0	When Leaving Copake Iron Works, Go STRAIGHT out of driveway going over steel deck bridge to stop sign
20.9	0.2	At stop sign, bear LEFT on Route 344 past the Depot Deli and Bash Bish Bicycle
21.2	0.3	At stop sign, bear LEFT on Route 344 going past Taconic Wayside Inn
21.5	0.3	At stop sign, turn LEFT onto Route 22 South
22.4	0.9	☞ Just after Copake Veterinary Hospital (on right), turn RIGHT on Route 7A toward Copake.
22.7	0.3	Bear LEFT just past Copake Auction House staying on Main Street
23	0.3	Dad's Diner on the left if you want ice cream
23.1	0.1	☞ Stay to the LEFT of the clock and then turn right (but it's more like going straight) onto Empire Road.
		<i>Note: Need water or a new 3-wheel car? Continue left on Route 7A for approximately .2 miles to Morgan Motors of New England. This is one of a handful of Morgan dealers in the US. Back track and continue to Empire Road.</i>

# WEDNESDAY

Total Miles	Miles since last direction	Directions
23.4	0.3	Landmark: Empire Stock Farm on left
26	2.6	At T stop, Turn RIGHT onto Wiltsie Bridge Rd (no road sign)
27	1	Road becomes rough. Watch out for chickens and other livestock!
27.5	0.5	Proceed over bridge, then bear RIGHT at Y staying on Wiltsie Bridge Road.
28.9	1.4	At T stop, turn LEFT onto Route 82
30	1.1	👉 Turn RIGHT on Pat's Rd. (just past Boyle's Bulldozing which is on the left)
30.5	0.5	At stop sign, turn LEFT onto Poole's Road (no sign, unmarked)
31.1	0.6	👉 Turn RIGHT @ 408 Poole's Road into Hill Rock Distillery. (no sign when writing directions)
31.3	0.2	You have arrived! Don't drive up the hill, the distillery is on the left in the grey buildings.
		Leaving Hill Rock: drive back to Poole's Road
31.6	0	Turn RIGHT out of Hill Rock onto Poole's Hill Rd (Significant Up Hill) If you don't want to do an <b>UPHILL</b> , you can backtrack to Route 82 and turn right. It's only a little longer. Pick up directions at mile 33.2
32.3	0.7	At the four way intersection, turn LEFT onto Skyline Road. (road become gravel)
33.2	0.9	At T stop, turn RIGHT onto Route 82
34	0.8	Downhill into hamlet of Ancramdale. Stay straight leaving Route 82 and entering Route 8. (You will pass the Farmer's Wife and Post Office on your left)
36.3	2.3	Continue on Route 8. <i>UPHILL</i> grade.



# WEDNESDAY

Total Miles	Miles since last direction	Directions
37.5	1.2	At Y, Bear RIGHT toward Rte. 199/Pine Plains onto Pulver Road
38.1	0.6	At T stop, turn LEFT toward Millerton/Dutchess County Route 60
38.5	0.4	<i>PLEASE USE CAUTION! STEEP DOWNHILL!!</i>
39.3	0.8	👉 Just past sign for Irondale and mailbox #338, make a hard LEFT onto Irondale Road. <i>Again, use caution .</i>
39.4	0.1	At stop sign, turn RIGHT onto Route 22 South
39.5	0.1	Just past Dutchess County Diesel (which is on the right), turn LEFT onto Beilke Road.
39.7	0.2	👉 Turn LEFT onto Merwin Road
40.9	1.2	🏠 Water stop at 228 Merwin Road, Spencer Corners Farm. Our host, Peter Bucholz will have a hose out and cold drinks available for anyone that stops.
41.4	0.5	At stop sign, cross Rudd Pond onto Gay Road
41.9	0.5	Continue STRAIGHT. Gay Road becomes State Line Road.
42.4	0.5	Turn LEFT at T stop onto Route 44 East
43.1	0.7	Turn RIGHT onto Route 112 toward Limerock on Interlaken Road
43.7	0.6	Go STRAIGHT at 4 way stop with blinking light
44.5	0.8	Turn RIGHT into Interlaken Inn. You have arrived.

**Church supper tonight at the Sharon Congregational Church, 25 Main Street, Sharon, CT 06069. Dinner is at 6:00.**

# Wednesday - Church Supper - 6:00 PM

Total Miles	Miles since last direction	Directions
0	0	Turn RIGHT out of the Interlaken parking lot onto Interlaken Road, Route 112
0.6	0.6	Turn RIGHT at 4-way Stop onto Route 41 South toward Sharon
4.5	3.9	Continue STRAIGHT through traffic light. (the only traffic light in Sharon, rarely red.)
5	0.5	Gas, Diesel and kerosene at Xtra Mart in Sharon. Short hose on kerosene pump.
5.6	0.6	STRAIGHT through 4-way Stop
5.8	0.2	Sharon Congregational Church on your right. Large brick church with steeple. If you have driven a steam car, please park in front. Otherwise, there is parking out back. Enter through the back door.

**Enjoy your dinner!**

## **THURSDAY - 86 miles**

**FDR Home and museum  
4097 Albany Post Rd  
Hyde Park, NY 12538**

**Vanderbilt Mansion  
119 Vanderbilt Park Rd  
Hyde Park, NY 12538**

**Mill Mansion  
Old Post Road  
Staatsburg, NY 12580**

**Today's tour takes us approximately 40 miles west. We will drive through beautiful farms and horse country to the home and library of Franklin D. Roosevelt. We have arranged for a guided tour of the FDR Home at 11:00 and a self guided tour of the FDR Museum. There is much to be seen in Hyde Park so we have given the address for and routed the tour past the Vanderbilt Mansion and Mills Mansion in Staatsburgh. Just drive past or stop and take a tour as your time and steam pressure permits. There are several places for lunch in Hyde Park, we have listed a few.**

**Please be careful on and near Route 9 and 9G. These are busy roads and we have done our best to avoid them as much as possible.**

### **Mileage**

- 0.0 Turn left out of Interlaken Inn onto Interlaken Road, route 112**
- 0.7 Stop sign, continue on route 112 (to Millerton)**
- 1.3 Stop sign, turn left on route 44 toward Millerton**
- 2.6 Now in New York, continue straight (west) to Millerton**
- 3.5 At light turn left onto route 22 South and 44**
- 5.0 Turn right onto route 199, just after Harney Tea. small hills through this area.**
- 7.4 Continue straight on route 199, passing Skunk' s Misery Road on left. Moderate downhill with a few curves and through horse country.**
- 8.7 Pulvers Corners sign, continue straight THEN**
- 9.0 Turn left on Bean River Road**
- 9.3 Bear right shortly staying on Bean River Road, steep, short downhill.**
- 11.7 Route DC 59 ends. Stop sign, turn left onto DC83**
- 12.1 Bear right around corner staying on DC83**
- 12.9 Shekokemo sign on right, winding road.**

- 13.9 Mad Rose Ranch on the right**
- 14.2 Dunroaman Horse Farm on the left**
- 14.9 Turn right. This is Hunns Lake Road, West, Route DC65.**
- 15.1 There is water available at Goose Chase Farm on the right**
- 16.1 Carpenter Hill Monument on right, stay to the Left continuing on DC 65**
- 17.1 Uplands Farm on the right**
- 17.2 Hunns Lake , continue straight, crossing over new bridge along the way.**
- 19.0 Moderate downhill**
- 20.6 Hamlet of Bangall, continue on Route DC 65, passing St. Mary Cemetery on the left**
- 21.3 At stop sign, bear left onto Route 82 into the village of Stanfordville**
- 23.2 Turn right onto Salt Point Turnpike, Route DC 17  
Willowbrook and Upton Lake area**
- 27.6 Bear left staying on Salt Point Turnpike, DC17**
- WATER STOP , “Stewart’s Store, just before crossing over the Taconic Parkway. A hose will be available alongside the store**
- 28.1 Cross over Taconic State Parkway and continue on Salt Point Turnpike, which becomes Route 115**
- 30.7 Turn Right onto Netherwood Road, DC 41 West, short steep hill**
- 31.4 Bear left continuing on DC 41**
- 33.1 Netherwood Acres on the right**
- 35.2 “Reach Out” Church sign on the right. Stay on DC 41 west**
- 37.2 Cross Route 9G and continue straight on Route 41**
- 37.7 Turn left (before bridge) onto Pinewoods Road and pass “Therapy in Motion” sign on left.**
- 38.2 At stop light, turn left onto Route 9 South**

**39.2 Turn right into F.D. Roosevelt Library**

**Enjoy your visit, there will be water available.**

**Lunch Possibilities in the area:**

**Hyde Park Brewing Company** - just south of the library entrance on the east side of Route 9

**Coppola's** - north of the library entrance on the west side of route 9

**Eveready Diner** - north of the library entrance on the east side of route 9

**McDonald's** - further north of the library and on the east side of route 9

# Thursday - 86 Miles

Return Steam Car Tour from F.D. Roosevelt Library to Interlaken Inn in Lakeville, CT via Vanderbilt Mansion and Mills Mansion.

## Mileage

- 0.0 Turn left out of F. D. Roosevelt Library onto Route 9 north
- 1.6 Turn left into the Vanderbilt Estate driving through the iron gates and viewing the mansion and the lovely estate overlooking the Hudson River.
- 2.1 Visitor Parking Lot
- 2.6 Follow road and exit the Vanderbilt Estate carefully turning left onto Route 9, heavy traffic road
- 3.7 Poughkeepsie Yacht Club SIGN on the left
- 5.2 Turn left onto Old Post Rd. toward Staatsburg, Norrie Point- Margaret Lewis sign on left
- 5.8 Fire House on left
- 5.9 You will pass an Episcopal Church and library on the right
- 6.4 Turn left into Mills Memorial Park and continue in and turn left traveling up a hill and turn around in the short area near the mansion, returning to a parking area at the base of the drive, if you wish to park and see more.
- 6.9 Proceed to the exit
- 7.2 Exit the park and make a sharp left hairpin turn to the north on Old Post Rd traveling along a golf course on the right.
- 8.3 At Stop sign, Cross over Route 9 to Mills Cross Road but WITH CARE , high speed traffic in both directions, bear to the right and up a grade, pass Reservoir Road on the right, continue to follow the curvy road.
- 10.1 “Stonefield” sign on the left
- 10.7 Pass West Pine Road on right
- 10.8 At stop sign, Cross over Route 9G WITH CARE on to Hollow Road, DC Route 14E, through Frost Mills and continue on this road bearing right at Pleasant Plains Presbyterian Church staying on DC14

- 12.8 Pass Rymph Road on the right
- 14.9 Entering Clinton Hollow, follow road DC14
- 15.3 Continue straight on DC 14. Possible water source for siphoning on left side of road
- 18.5 Stop sign, Turn left onto Route 115, Salt Point Turnpike
- 18.9 Valley Community Church, on the right, continue straight crossing over the Taconic State Parkway on Route 115
- 19.1 WATER STOP a Stewart's store on your right (this is the same store and stop you passed going west to FDR Library), , they will have a hose out alongside the store!! Turning right out of Stewarts continue on Route DC 17, Salt Point Turnpike. Notice Vineyard signs as you travel in this area
- 19.7 Turn right at Clinton Corners onto Route DC 13, Clinton Corners Rd (a low square concrete monument on the ground to your left with the village name)
- 20.2 Stay on DC 13, St. Joseph's Church on the left
- 21.2 Bear left continuing to the end of DC 13
- 22.3 At stop sign, Turn left on route 82 North
- 22.7 Pass Central Baptist sign on the right
- 24.5 Turn right on Route DC 57, this is the "Shunpike"
- 28.1 Pass Route sign DC57 East continue on
- 29.1 Continue straight, note the lovely country views on the left and right.
- 31.1 Stop sign, Turn left onto Route 44 East, this is Lithgow
- 31.7 View to the left, white steeple church in the distance, Millbrook School.
- 32.9 Amenia sign on right, continue straight, go down steep hill. Note panoramic views and hairpin curve.
- 35.9 Continue straight through the traffic light across Route 22 to Route 343. There is water available at Four Brother's Pizza restaurant on your left.
- 36.4 Historic Jewish Synagogue ( red brick) on the right
- 38.3 continue past Route DC 2 and a sign for Troutbeck

- 39.4 Paley's Farm Market on the left (owner related to our hosts, guess who?) and just over the state line into Connecticut. Water available here also!
- 40.4 Entering Sharon, Connecticut
- 40.8 Turn left onto Route 41 North. Clock Tower on your right as you turn into this pretty little village.
- 43.6 Continue on Route 41. Nice views in all directions.
- 46.1 Stop light. Turn left onto Route 112, Hotchkiss School on your right
- 46.7 Turn left into the Interlaken Inn



## FRIDAY

Sam Posey - trains and studio  
Ellen - American Mural Project Studio  
173 Low Rd  
Sharon, CT 06069

Millbrook Winery  
26 Wing Road  
Millbrook, NY 12545

Wing's Castle  
717 Bangall Rd  
Millbrook, NY 12545

Coon Brother's Farm  
407 Separate Rd  
Amenia, NY 12501

***Bring your cooler bag and remember to pick up your own picnic lunch along the way today!***


Today's tour is short on mileage but includes four interesting stops.


Our first stop is at the home of Sam Posey and Ellen Griesedieck, two of Sharon's favorite residents. Sam and Ellen graciously invited us to stop at their home. You will be fascinated by them and their accomplishments. Be certain to see Sam's model trains and say hello to Shari who helped us in so many ways with this whole tour!! Please try to arrive at the Posey's around 9:30!

Our next stop is at the Millbrook Winery for a tasting, tour and picnic lunch. On the way to the winery, stop and pick up your picnic lunch as the cafe at the winery is closed on Friday. They have plenty of picnic tables so we can enjoy the views while we picnic. The winery tour and tasting is scheduled for 11:00. The fee for the tour and tasting is \$9. Please be sure to say hello to our friend, Stacy Hudson, who was instrumental in organizing this stop!

You will be able to see Wing's Castle from the winery. We have never visited Wing's Castle but we have heard about it from many people and we have been told that it is fascinating. Peter Wing who designed and built the castle has offered us a discounted tour fee of \$8.

Our final stop is a water stop at Coon Brother's Farm, where an EXTREMELY nice family will have some tasty treats from Hudson Valley Fresh and offer a short tour of the farm operation. Coon Brother's sells their milk to Cabot which many of you visited in 2012 on the Stowe, VT tour!

 This symbol indicates a turn that is not at a stop sign. You will have to pay close attention and watch for these turns.



 This symbol indicates that water or fuel is available at this mile marker.

***Bring your cooler bag and remember to pick up your own picnic lunch along the way today!***





# FRIDAY 49 MILES

Total Miles	Miles since last direction	Directions
0	0	Turn LEFT out of the Interlaken parking lot onto Interlaken Road, Route 112
0.7	0.7	Turn LEFT at the four-way stop with blinking light onto Indian Mountain Road
2.2	1.5	👉 Just past Indian Mountain School tennis courts, turn LEFT onto Long Pond Road.
2.9	0.7	Continue STRAIGHT leaving Long Pond Road and entering Valley Road
3.5	0.6	Turn LEFT at stop sign onto Dug Road.
3.9	0.4	👉 Turn RIGHT onto Low Road toward Silver Lake Conference Center (continual uphill climb)
4.7	0.8	Continue straight past the Silver Lake Conference Center
5.3	0.6	👉 Turn RIGHT into Sam Posey's yard. 173 Low Road. Follow directions to parking. (Address is not easily visible from our direction) If you reach Cole Rd, you've gone too far. Enjoy your visit
5.3	0	When leaving Sam Posey's, Turn RIGHT out of Sam Posey's driveway onto Low Road
6	0.7	You are passing the estate of artist, Jasper John. This was formally owned by Ted Jamison.
6.4	0.4	At stop sign, turn RIGHT onto Route 41 South. (please note, if you want to grab lunch in Sharon, the Jam sandwich shop is located in the Sharon Farm Market on your left) Gas, Diesel and kerosene available in Sharon.
6.9	0.5	Go STRAIGHT at four way stop sign, continuing on Route 41 South



# FRIDAY 49 MILES

Total Miles	Miles since last direction	Directions
7.1	0.2	Turn RIGHT at the four way Stop onto Amenia Road (Route 343 West)
8.6	1.5	 Paley's Farm Market and soon Cross into New York State. Water at Paley's
11.4	2.8	Entering the village of Amenia.
11.9	0.5	Lunch Option: Back in the Kitchen on the left in a tall painted brick building across from the library.
12	0.1	Go STRAIGHT through the traffic light leaving Route 343 and entering Route 44. <b>LAST</b> Lunch possibility: Hardroll Express Deli on the right. Gas and diesel on the left. Water available at Four Brother's Pizza.
13.1	1.1	Significant uphill / Delaverne Hill
16.7	3.6	Turn RIGHT onto the Shunpike (Dutchess County Route 57) toward Millbrook Winery.
18.2	1.5	Passing Rally Farms - Continue straight
20.3	2.1	Turn RIGHT onto Wing Road
20.4	0.1	 Turn RIGHT into the Millbrook Winery
20.9	0.5	Follow 1/2 mile driveway to parking area and picnic area. Water will be available at the winery.
21.4	0.5	Turn LEFT out of the Millbrook Winery onto Wing Road
21.5	0.1	Turn LEFT onto the Shunpike (Dutchess County Route 57) towards Wings Castle Tour


# FRIDAY 49 MILES

Total Miles	Miles since last direction	Directions
21.9	0.4	 Turn LEFT onto Bangall Road
22.5	0.6	 Turn LEFT into Wing's Castle
22.5	0	When leaving, Turn RIGHT out of Wing's Castle onto Bangall Road
23	0.5	At Stop sign, turn LEFT onto the Shunpike (Dutchess County Route 57)
24.2	1.2	 Turn LEFT onto Ludlow Road just past the sign for Dutchess County Route 98
24.8	0.6	Continue STRAIGHT staying on the paved road. Ludlow Road turns to Shuman Road
26.2	1.4	Bear RIGHT at Yield onto Bangall-Amenia Road @ Hunt Country Supply. No sign.
28.6	2.4	You are passing Coole Park Farm, a large horse farm.
28.9	0.3	 Turn LEFT onto Separate Road. This turn is very soon after Coole Park Horse Farm so slow down and watch for turn.
30.9	2	Coon Brother's Farm on your left. Water stop and mini tour. Please park adjacent to the cemetary. There will be free snacks here, hopefully ice cream.
31	0.1	After leaving the farm, continue on Separate Road to the stop sign. Turn RIGHT onto Dutchess County Route 83 - Smithfield Valley Road.
31.5	0.5	At triangle (painted on road), turn LEFT onto Dutchess County Route 5 - Smithfield Road.

# FRIDAY 49 MILES

Total Miles	Miles since last direction	Directions
34.3	2.8	 Just after mailbox #523, turn LEFT on Charlie Hill Road. Do not miss this turn or you will be headed toward a very steep downhill that we are trying to avoid. DANGER if you miss this turn.
34.9	0.6	Try to catch the views to the left. This is locally known as sunset ridge.
35.2	0.3	Windy downhill with stop sign at the end. Proceed with caution.
35.5	0.3	At stop sign, Turn RIGHT on McGhee Hill Road (no sign). <u>Do not turn LEFT.</u> (another steep downhill that we want to avoid!) DANGER!
36.1	0.6	Stay to the RIGHT leaving McGhee Hill Rd and entering Silver Mountain Road (more like going straight)
37.5	1.4	Bear LEFT at stop sign re-joining Dutchess County Route 5 (no sign) <i>Caution: downhill to a stop sign!</i>
38	0.5	Turn LEFT onto Old Route 22. White Farm house will be in front of you. If you reach Route 22, you have gone too far.
38.9	0.9	Bear LEFT onto Route 22 North. Please use caution. Cars travel fast on this road.
39.5	0.6	 Immediately past Northeast Muffler (also a Uhaul rental), turn RIGHT on Downey Rd - Dutchess County Route 64
40.7	1.2	Go STRAIGHT at four way stop going under the railroad bridge staying on Downey Road
41	0.3	At T Stop, Turn RIGHT on Indian Lake Road (no sign)
41.9	0.9	At Stop sign, turn LEFT onto Taylor Road (no sign, uphill)
42.7	0.8	Taylor Road turns to Dakin Road as you leave NY and enter CT

# FRIDAY 49 MILES

Total Miles	Miles since last direction	Directions
42.9	0.2	At stop sign, turn RIGHT onto Millerton Road (Route 361) - no sign
43.6	0.7	Emma Paley's House on left - sorry no pie today but you can get water!
43.8	0.2	Stay on Millerton Road (Route 361) around sharp left corner. Former Paley farm on left.
44.2	0.4	 Turn LEFT onto Mudge Pond Road
45.5	1.3	Stay to the RIGHT continuing on Mudge Pond Road. Sharon Town Beach on right.
46.4	0.9	Road surface changes. You have left Sharon and Mudge Pond Road and are now in Lakeville on Indian Mountain Road.
48.6	2.2	At four way stop with blinking light, Turn RIGHT onto Interlaken Road, Route 112
49.3	0.7	Turn RIGHT into Interlaken parking lot

**Congratulations! You made it! See you at the blow down banquet tonight.  
6:00 Cash bar, dinner is at 7:00**

# Thank You

---

We would like to say Thank You to some of the many people that have helped us with this tour!

Shari Marks - for designing and redesigning and redesigning our logo and tour book cover  
Edgar Master and Deb for making arrangements for our visit to Copake Iron Works and the BBQ lunch

Dudley and Noni Diebold for opening Toplands Farm to our group

John Harney and Family for inviting us to tour in their factory

Lorne and Ruth Ann Richards for navigating the tour to Hyde Park

John and Shirley Perrotti for proofreading our directions to Roxbury (they saved you some major headaches)

Coon Brothers Farm - for inviting us for a water stop and tour

Stacy Hudson from the Millbrook winery for helping us with all of our arrangements

Sam and Ellen Posey for inviting us to their home to see the trains and artwork

Ashley and Anna for riding around in circles with us and helping us during the tour

Thank you for the water stops:

Goose Chase Farm

Peter Bucholz

Town of Gallatin

Brook and Wood Campground

Stewarts

Prospect Hill Farm

Paley's Farm Market

Four Brother's Pizza

